

Lake Number 189  
 AOL Lake name **Draws Reservoir**  
 GNIS ID 1141243  
 GNIS Name Same as AOL  
 NHD Reach Code 18020001001188  
 Legacy LLID 1206669421747  
 County Lake  
 Admin. Basin Goose & Summer Lakes  
 Ecoregion Eastern Cascades Slopes and Foothills  
 Type Reservoir  
 Latitude 42° 07' 16"  
 Longitude -120° 37' 03"  
 Lake Area 5,579.0 Acres, 2,257.8 Hectare  
 Lake Elevation 4,918 Ft., 1,990 M.  
 Basin Area 203.9 Sq. Mi., 528.0 Sq. Km.

**Demographics (2000)**

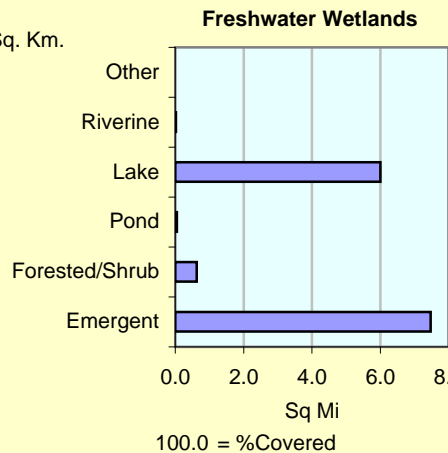
Population in basin 40  
 Population in 50 Mi. 20,400  
 Population/Acre 0.01  
 Housing Units 49  
 Seasonal Units 9

**Dam Information**

Federal ID OR00049  
 Name Draws Res  
 Dam Height 60 Ft.  
 Storage 65,000 Acre Ft.  
 River Draws Creek  
 Owner Name -  
 Owner type Private  
 Type Rockfill  
 Purposes Irrig  
  
 Constructed 1914  
 Length 600 Ft.  
 Height 60 Ft.  
 Max Discharge 2,900 CFS  
 Normal Storage 62,500 Acre Ft.  
 Surface Area 4,754 Acres  
 Drainage Area 212.0 Sq. Mi.

**Mean Annual Precipitation (Inches)**

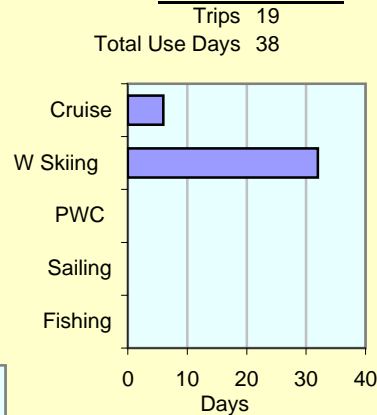
Mean	SD	Min	Max	Range
21.1	4.0	13.5	34.5	21.0



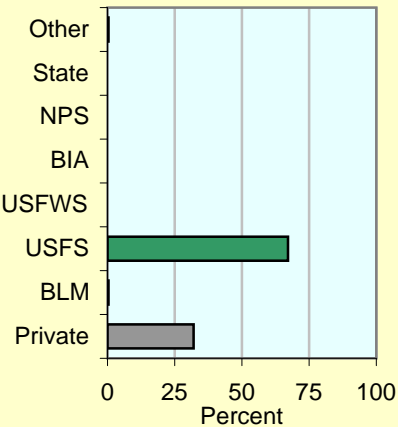
**Roughness**

Index 17.3  
 Decile 5  
 Steepness moderate

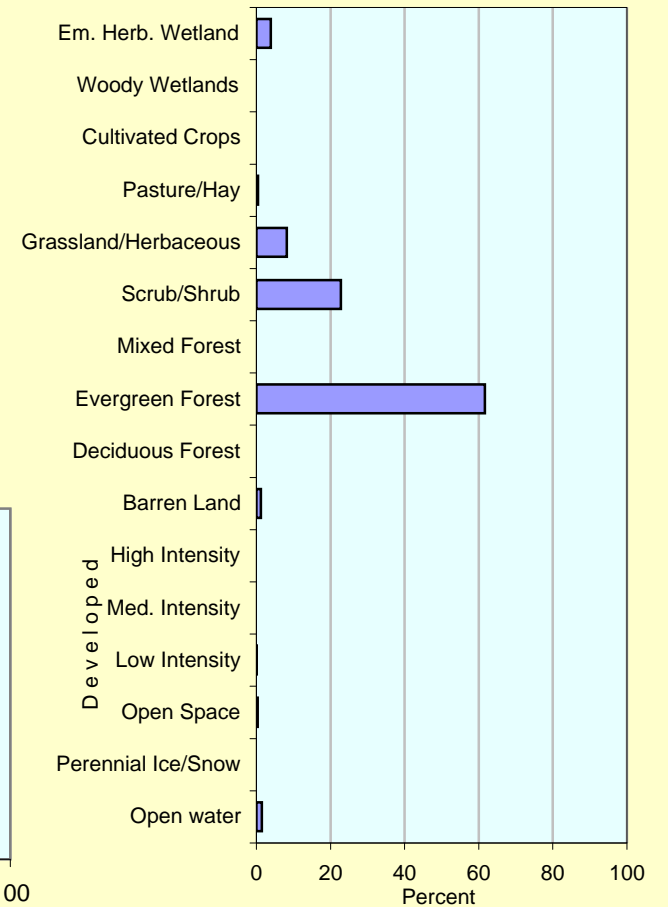
**Visitation (2008)**



**Land Ownership**



**2001 Land Cover**



Land Cover Change		2001 Land Cover								Total
		Open Water	Urban	Barren	Forest	Grass/Shrub	Agriculture	Wetlands	Ice/Snow	
1992 Land Cover	Open Water	0.7								0.7
	Urban		0.5							0.5
	Barren			1.3						1.4
	Forest				61.4	1.1				62.8
	Grass/Shrub					30.1				30.9
	Agriculture						0.4			0.5
	Wetlands							3.2		3.2
	Ice/Snow								0.0	0.0
	<b>Total</b>		1.4	0.5	1.3	61.4	31.2	0.4	3.8	0.0