

Lake Number 168
 AOL Lake name **Clear Lake**
 GNIS ID 1139805
 GNIS Name Same as AOL
 NHD Reach Code 17090004007099
 Legacy LLID 1219989443769
 County Linn
 Admin. Basin Willamette
 Ecoregion Cascades
 Type Natural Lake
 Latitude 44° 21' 40"
 Longitude -121° 59' 38"
 Lake Area 148.0 Acres, 59.9 Hectare
 Lake Elevation 3,016 Ft., 1,221 M.
 Basin Area 92.3 Sq. Mi., 239.2 Sq. Km.

Demographics (2000)

Population in basin 4
 Population in 50 Mi. 206,200
 Population/Acre 0.03
 Housing Units 2
 Seasonal Units -

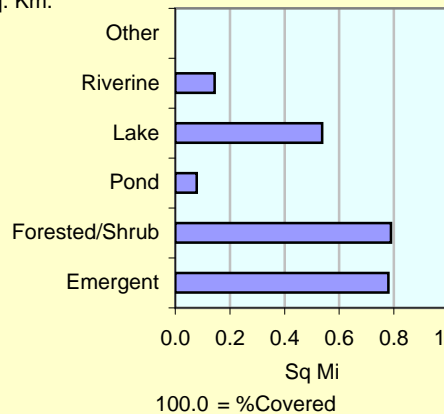
Dam Information

Federal ID -
 Name -
 Dam Height -
 Storage -
 River -
 Owner Name -
 Owner type -
 Type **No Dam**
 Purposes -
 Constructed -
 Length -
 Height -
 Max Discharge -
 Normal Storage -
 Surface Area -
 Drainage Area -

Mean Annual Precipitation (Inches)

Mean	SD	Min	Max	Range
85.7	9.6	72.6	120.3	47.7

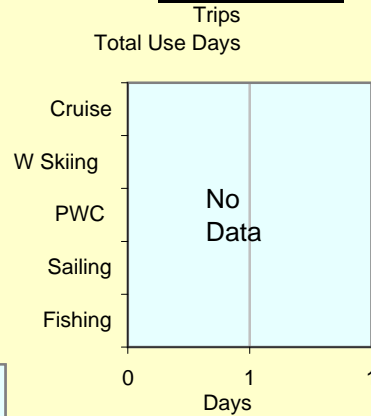
Freshwater Wetlands



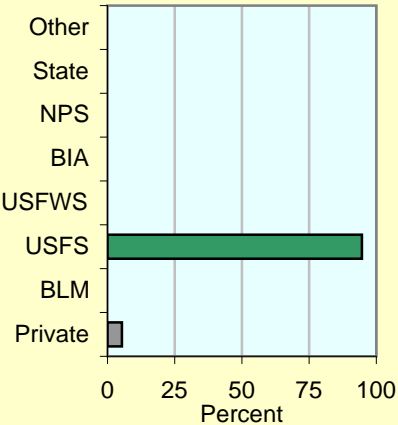
Roughness

Index 20.7
 Decile 6
 Steepness moderate

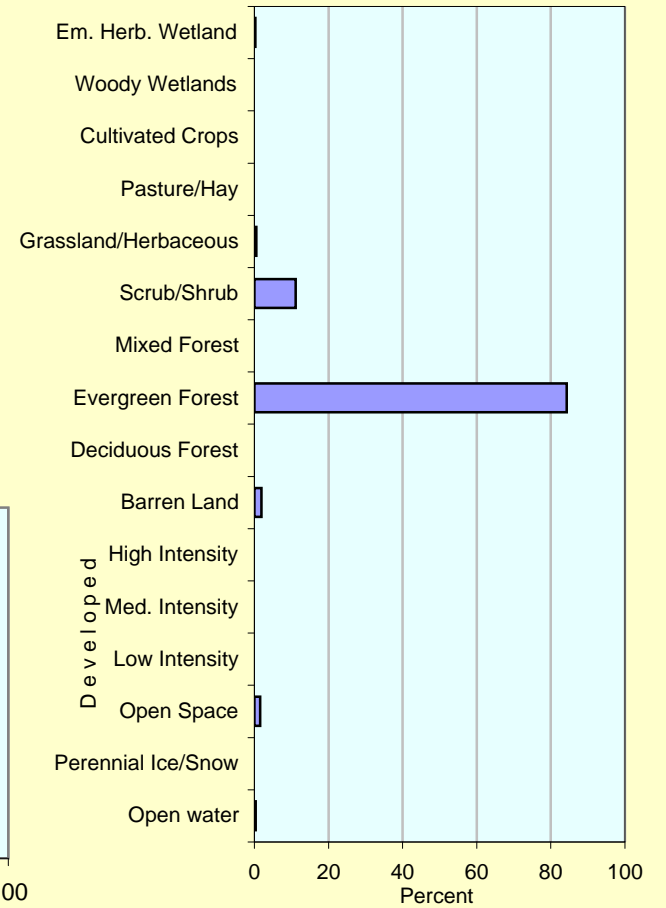
Visitation (2008)



Land Ownership



2001 Land Cover



Land Cover Change	2001 Land Cover								
	Open Water	Urban	Barren	Forest	Grass/Shrub	Agriculture	Wetlands	Ice/Snow	Total
Open Water	0.3								0.3
Urban		1.6							1.6
Barren			1.9						1.9
Forest			0.0	84.2					84.6
Grass/Shrub					11.3				11.4
Agriculture						0.0			0.0
Wetlands							0.3		0.3
Ice/Snow								0.0	0.0
Total	0.3	1.6	1.9	84.3	11.6	0.0	0.3	0.0	100.0