

Lake Number 242
 AOL Lake name **North Fork Reservoir**
 GNIS ID 1154442
 GNIS Name Same as AOL
 NHD Reach Code 17090011005288
 Legacy LLID 1222599452377
 County Clackamas
 Admin. Basin Willamette
 Ecoregion Cascades
 Type Reservoir
 Latitude 45° 14' 37"
 Longitude -122° 16' 47"
 Lake Area 324.0 Acres, 131.1 Hectare
 Lake Elevation 624 Ft., 253 M.
 Basin Area 668.0 Sq. Mi., 1,730.0 Sq. Km.

Demographics (2000)

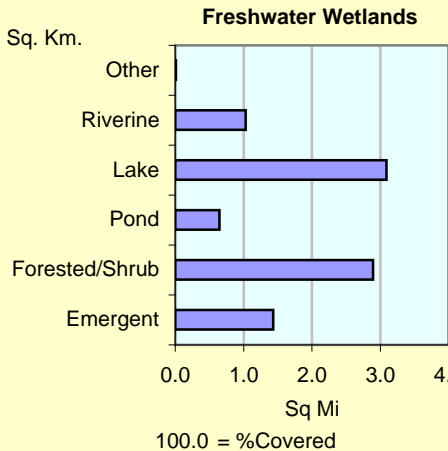
Population in basin 377
 Population in 50 Mi. 2,219,900
 Population/Acre 1.16
 Housing Units 108
 Seasonal Units 4

Dam Information

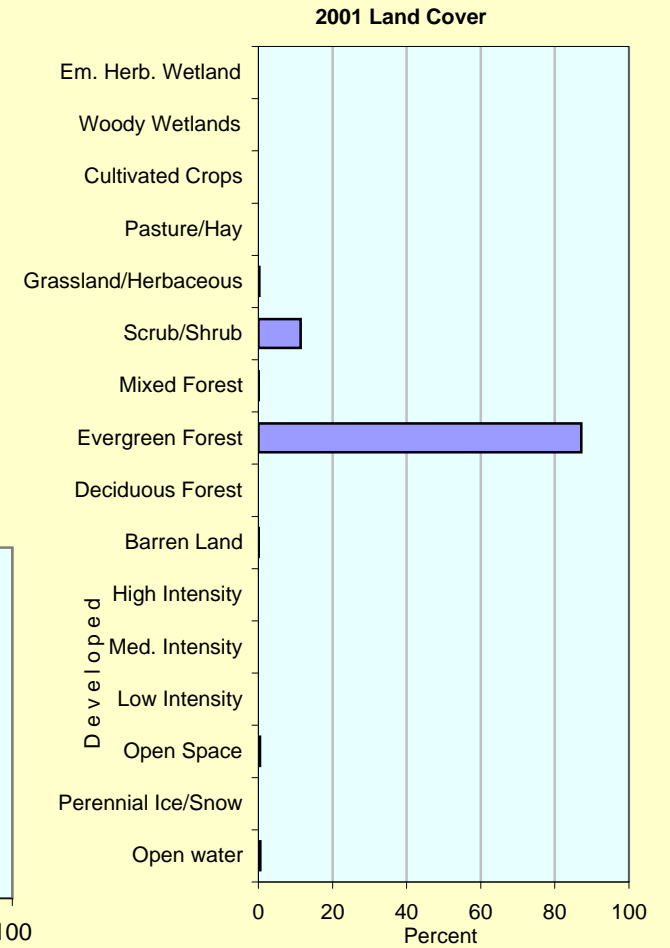
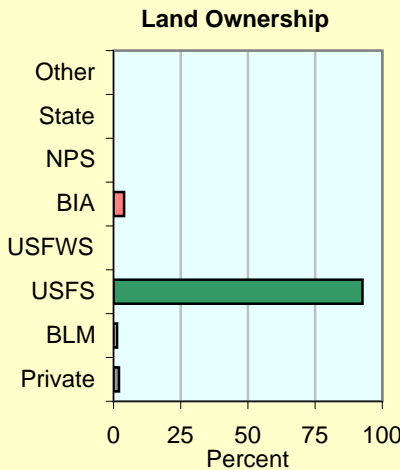
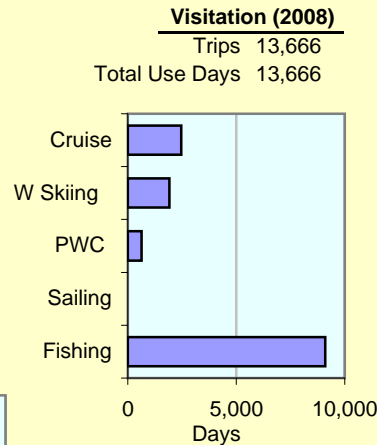
Federal ID -
 Name -
 Dam Height -
 Storage -
 River -
 Owner Name -
 Owner type -
 Type **No Dam**
 Purposes -
 Constructed -
 Length -
 Height -
 Max Discharge -
 Normal Storage -
 Surface Area -
 Drainage Area -

Mean Annual Precipitation (Inches)

Mean	SD	Min	Max	Range
75.7	12.0	51.1	117.7	66.6



Roughness
 Index 29.4
 Decile 8
 Steepness steep



Land Cover Change		2001 Land Cover								
		Open Water	Urban	Barren	Forest	Grass/Shrub	Agriculture	Wetlands	Ice/Snow	Total
1992 Land Cover	Open Water	0.5								0.5
	Urban		0.4							0.4
	Barren			0.1						0.1
	Forest			0.0	87.1					87.5
	Grass/Shrub					11.4				11.4
	Agriculture						0.0			0.0
	Wetlands							0.0		0.0
	Ice/Snow								0.0	0.0
Total		0.5	0.4	0.1	87.2	11.7	0.0	0.0	0.0	100.0