

Lake Number 215
 AOL Lake name **Jubilee Lake**
 GNIS ID 1144413
 GNIS Name Same as AOL
 NHD Reach Code 17060104001351
 Legacy LLID 1179596458305
 County Union
 Admin. Basin Grande Ronde
 Ecoregion Blue Mountains
 Type Reservoir
 Latitude 45° 49' 38"
 Longitude -117° 57' 34"
 Lake Area 90.0 Acres, 36.4 Hectare
 Lake Elevation 4,672 Ft., 1,891 M.
 Basin Area 4.2 Sq. Mi., 10.8 Sq. Km.

Demographics (2000)

Population in basin 0
 Population in 50 Mi. 127,000
 Population/Acre -
 Housing Units -
 Seasonal Units -

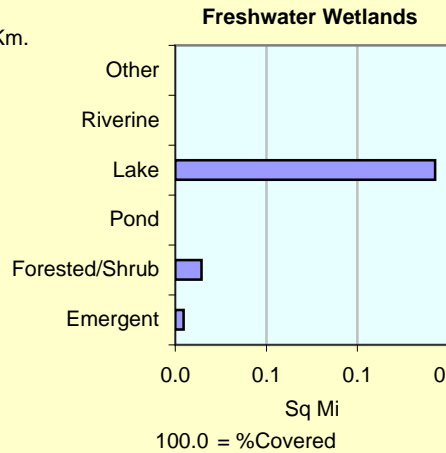
Dam Information

Federal ID OR00453
 Name Jubilee Lake Dam
 Dam Height 50 Ft.
 Storage 1,579 Acre Ft.
 River Mottet Creek
 Owner Name ODF&W
 Owner type State
 Type Earth
 Purposes Rec

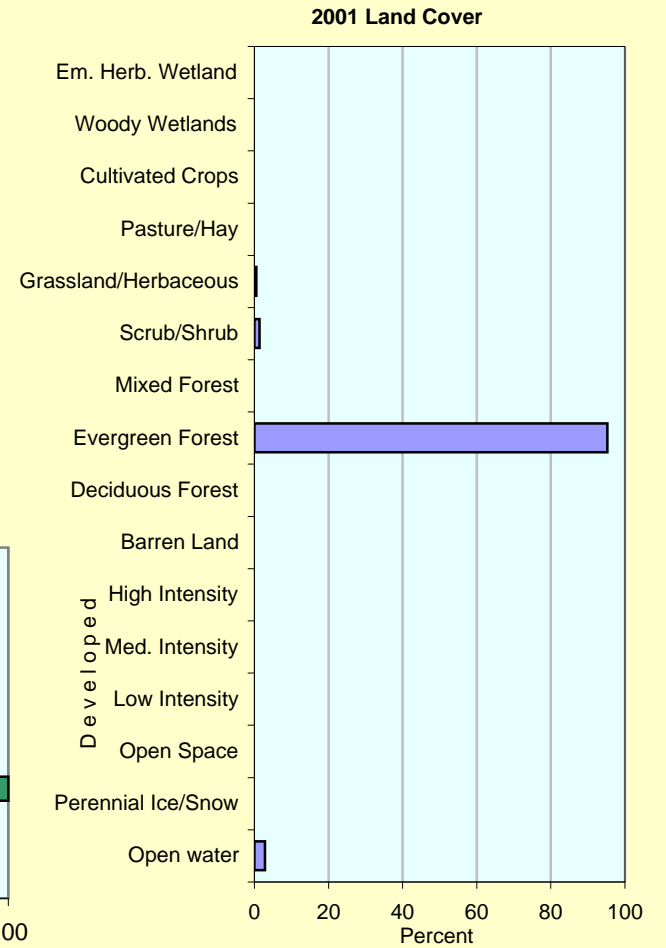

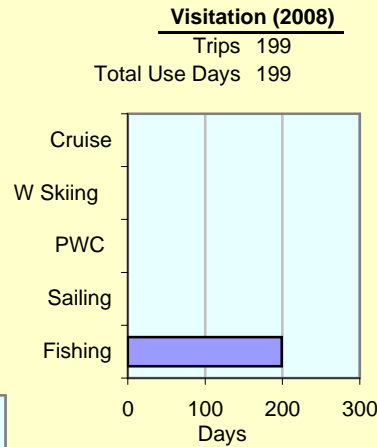
Constructed 1967
 Length 350 Ft.
 Height 50 Ft.
 Max Discharge 550 CFS
 Normal Storage 1,579 Acre Ft.
 Surface Area 98 Acres
 Drainage Area 4.0 Sq. Mi.

Mean Annual Precipitation (Inches)

Mean	SD	Min	Max	Range
50.1	2.0	46.8	52.9	6.2



Roughness
 Index 16.7
 Decile 4
 Steepness moderate



Land Cover Change	2001 Land Cover								
	Open Water	Urban	Barren	Forest	Grass/Shrub	Agriculture	Wetlands	Ice/Snow	Total
Open Water	2.9								2.9
Urban		0.0							0.0
Barren			0.0						0.0
Forest				95.1					95.5
Grass/Shrub					1.5				1.5
Agriculture						0.0			0.0
Wetlands							0.0		0.0
Ice/Snow								0.0	0.0
Total	2.9	0.0	0.0	95.2	1.9	0.0	0.0	0.0	100.0