

Lake Number 244  
 AOL Lake name **North Twin Lake**  
 GNIS ID 1147069  
 GNIS Name Same as AOL  
 NHD Reach Code 17070301000908  
 Legacy LLID 1217652437282  
 County Deschutes  
 Admin. Basin Deschutes  
 Ecoregion Eastern Cascades Slopes and Foothills  
 Type Natural Lake  
 Latitude 43° 43' 28"  
 Longitude -121° 45' 57"  
 Lake Area 112.0 Acres, 45.3 Hectare  
 Lake Elevation 4,344 Ft., 1,758 M.  
 Basin Area .5 Sq. Mi., 1.4 Sq. Km.

**Demographics (2000)**

Population in basin 0  
 Population in 50 Mi. 122,100  
 Population/Acre -  
 Housing Units -  
 Seasonal Units -

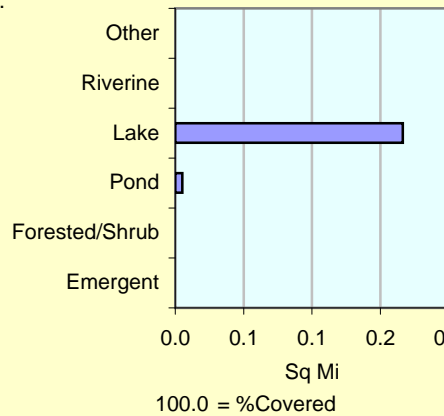
**Dam Information**

Federal ID -  
 Name -  
 Dam Height -  
 Storage -  
 River -  
 Owner Name -  
 Owner type -  
 Type **No Dam**  
 Purposes -  
 Constructed -  
 Length -  
 Height -  
 Max Discharge -  
 Normal Storage -  
 Surface Area -  
 Drainage Area -

**Mean Annual Precipitation (Inches)**

Mean	SD	Min	Max	Range
25.4	0.0	25.4	25.4	0.0

**Freshwater Wetlands**

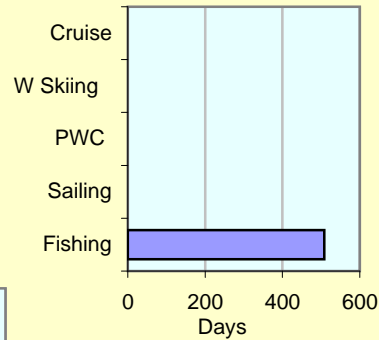


**Roughness**

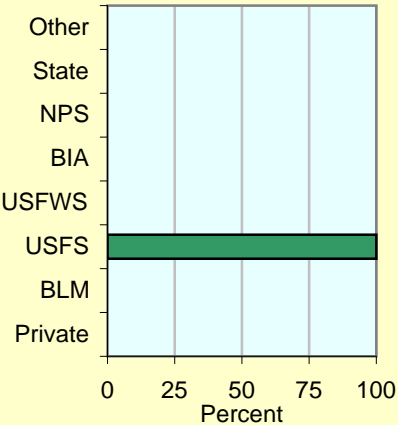
Index 18.7  
 Decile 5  
 Steepness moderate

**Visitation (2008)**


Trips 305  
 Total Use Days 508



**Land Ownership**



**2001 Land Cover**



Land Cover Change		2001 Land Cover								Total
		Open Water	Urban	Barren	Forest	Grass/Shrub	Agriculture	Wetlands	Ice/Snow	
1992 Land Cover	Open Water	30.9								30.9
	Urban		0.0							0.0
	Barren			0.0						0.0
	Forest				68.5					68.5
	Grass/Shrub					0.0				0.0
	Agriculture						0.0			0.0
	Wetlands							0.6		0.6
	Ice/Snow								0.0	0.0
Total		30.9	0.0	0.0	68.5	0.0	0.0	0.6	0.0	100.0