

Lake Number 1112  
 AOL Lake name **Powers Pond**  
 GNIS ID 1154483  
 GNIS Name Same as AOL  
 NHD Reach Code 17100305009185  
 Legacy LLID 1240766428895  
 County Coos  
 Admin. Basin South Coast  
 Ecoregion Coast Range  
 Type Reservoir  
 Latitude 42° 53' 32"  
 Longitude -124° 04' 35"  
 Lake Area 23.0 Acres, 9.3 Hectare  
 Lake Elevation 283 Ft., 115 M.  
 Basin Area .1 Sq. Mi., .4 Sq. Km.

**Demographics (2000)**

Population in basin 0  
 Population in 50 Mi. 191,300  
 Population/Acre -  
 Housing Units -  
 Seasonal Units -

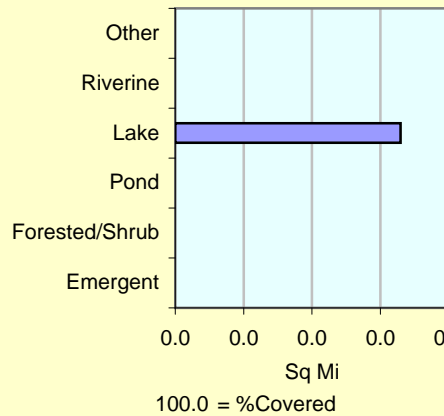
**Dam Information**

Federal ID -  
 Name -  
 Dam Height -  
 Storage -  
 River -  
 Owner Name -  
 Owner type -  
 Type **No Dam**  
 Purposes -  
 Constructed -  
 Length -  
 Height -  
 Max Discharge -  
 Normal Storage -  
 Surface Area -  
 Drainage Area -

**Mean Annual Precipitation (Inches)**

Mean	SD	Min	Max	Range
60.1	0.0	60.1	60.1	0.0

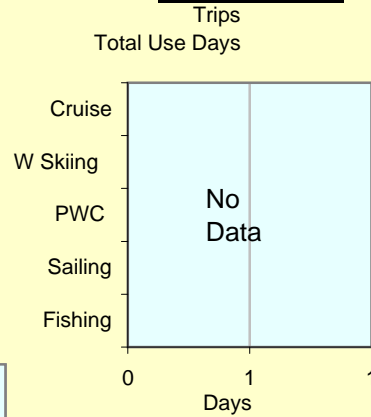
**Freshwater Wetlands**



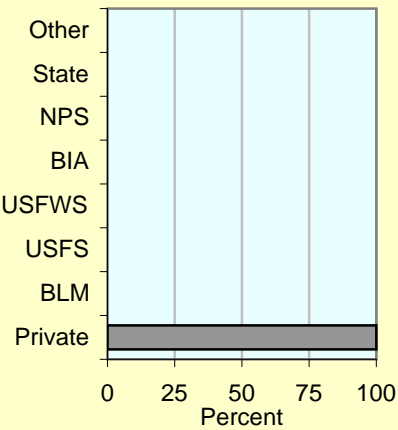
**Roughness**

Index 51.5  
 Decile 10  
 Steepness very steep

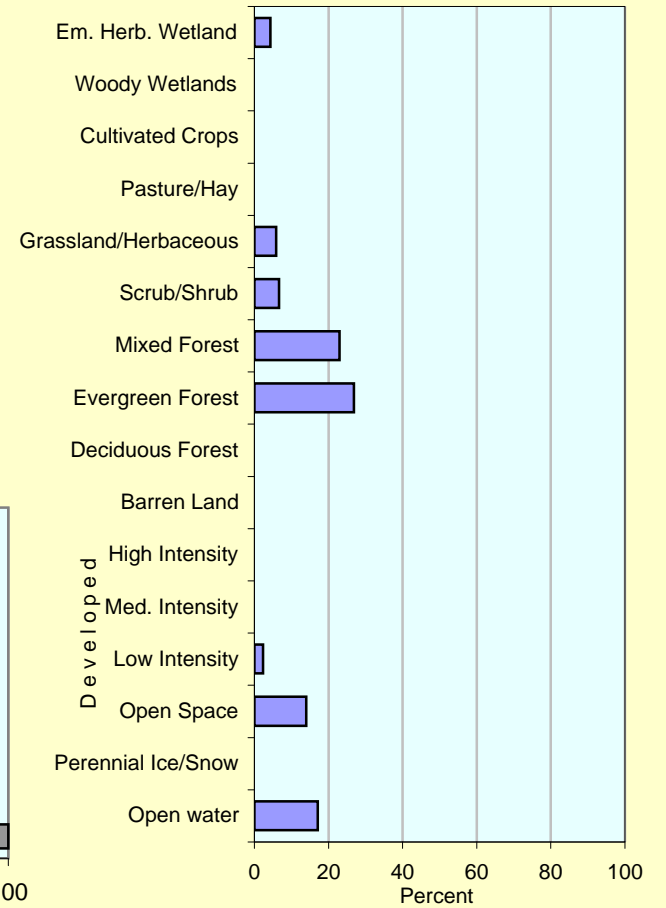
**Visitation (2008)**



**Land Ownership**



**2001 Land Cover**



Land Cover Change		2001 Land Cover								Total
		Open Water	Urban	Barren	Forest	Grass/Shrub	Agriculture	Wetlands	Ice/Snow	
1992 Land Cover	Open Water	11.8								11.8
	Urban		19.7							19.7
	Barren			0.0						0.0
	Forest				49.4					49.4
	Grass/Shrub					15.0				15.0
	Agriculture						0.0			0.0
	Wetlands							4.2		4.2
	Ice/Snow								0.0	0.0
Total		11.8	19.7	0.0	49.4	15.0	0.0	4.2	0.0	100.0