

Lake Number 213  
 AOL Lake name **Island Lake**  
 GNIS ID 1144135  
 GNIS Name Same as AOL  
 NHD Reach Code 17100307001161  
 Legacy LLID 1222378425203  
 County Klamath  
 Admin. Basin Rogue  
 Ecoregion Cascades  
 Type Natural Lake  
 Latitude 42° 31' 22"  
 Longitude -122° 14' 19"  
 Lake Area 41.0 Acres, 16.6 Hectare  
 Lake Elevation 5,919 Ft., 2,395 M.  
 Basin Area 1.3 Sq. Mi., 3.4 Sq. Km.

**Demographics (2000)**

Population in basin 0  
 Population in 50 Mi. 242,800  
 Population/Acre -  
 Housing Units -  
 Seasonal Units -

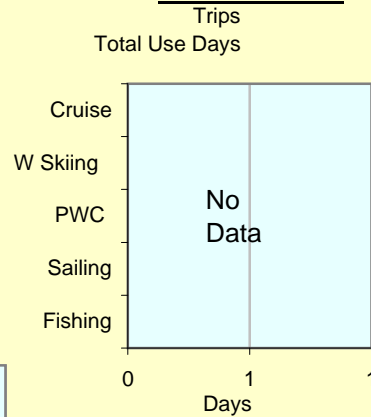
**Dam Information**

Federal ID -  
 Name -  
 Dam Height -  
 Storage -  
 River -  
 Owner Name -  
 Owner type -  
 Type **No Dam**  
 Purposes -  
 Constructed -  
 Length -  
 Height -  
 Max Discharge -  
 Normal Storage -  
 Surface Area -  
 Drainage Area -

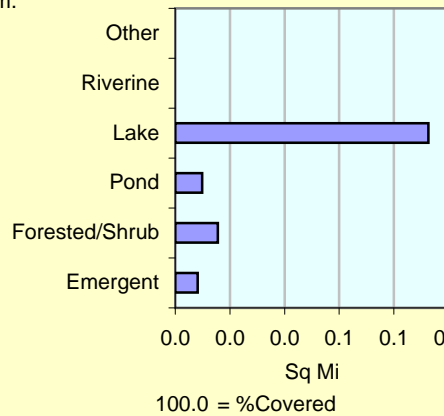
**Mean Annual Precipitation (Inches)**

Mean	SD	Min	Max	Range
56.9	1.3	55.3	58.7	3.5

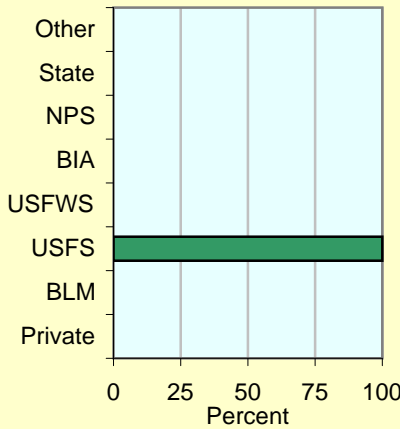
**Visitation (2008)**



**Freshwater Wetlands**



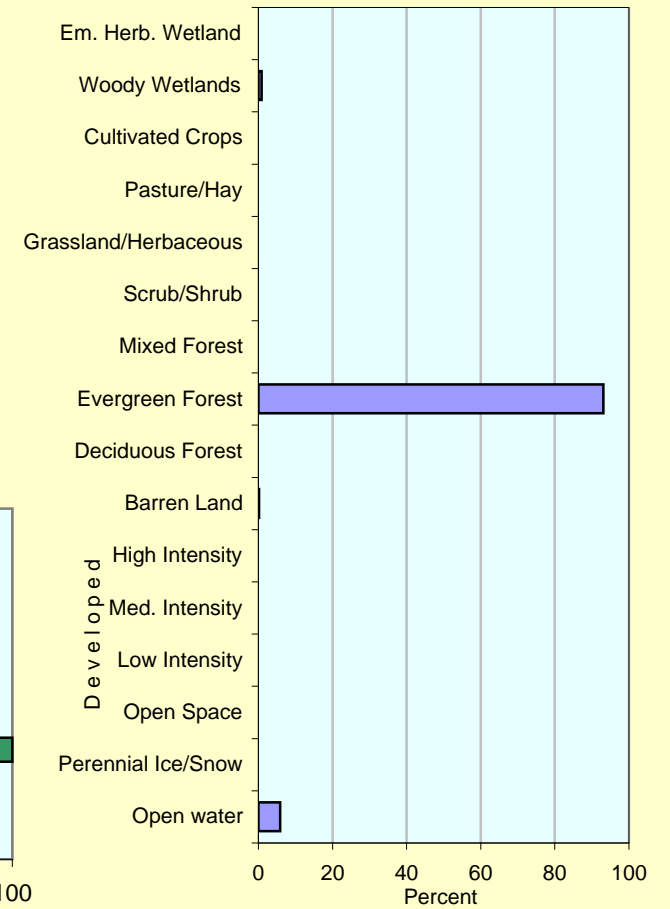
**Land Ownership**



**Roughness**

Index 11.9  
 Decile 2  
 Steepness low

**2001 Land Cover**



Land Cover Change	2001 Land Cover								
	Open Water	Urban	Barren	Forest	Grass/Shrub	Agriculture	Wetlands	Ice/Snow	Total
Open Water	6.3								6.3
Urban		0.0							0.0
Barren			0.1						0.1
Forest				92.7					92.7
Grass/Shrub					0.0				0.0
Agriculture						0.0			0.0
Wetlands							0.9		0.9
Ice/Snow								0.0	0.0
<b>Total</b>	<b>6.3</b>	<b>0.0</b>	<b>0.1</b>	<b>92.7</b>	<b>0.0</b>	<b>0.0</b>	<b>0.9</b>	<b>0.0</b>	<b>100.0</b>