

Lake Number 157
 AOL Lake name **Blue River Lake**
 GNIS ID 1158909
 GNIS Name Same as AOL
 NHD Reach Code 17090004007112
 Legacy LLID 1222838441819
 County Lane
 Admin. Basin Willamette
 Ecoregion Cascades
 Type Reservoir
 Latitude 44° 10' 16"
 Longitude -122° 19' 39"
 Lake Area 935.0 Acres, 378.4 Hectare
 Lake Elevation 1,162 Ft., 470 M.
 Basin Area 87.5 Sq. Mi., 226.6 Sq. Km.

Demographics (2000)

Population in basin 102
 Population in 50 Mi. 425,900
 Population/Acre 0.11
 Housing Units 48
 Seasonal Units 1

Dam Information

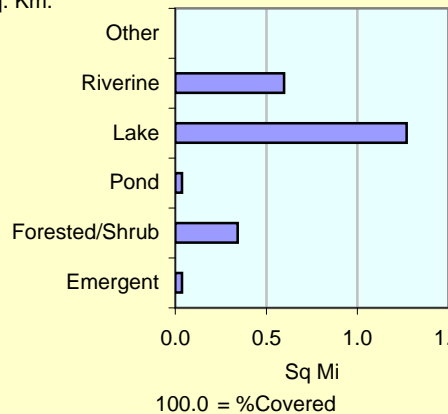
Federal ID OR00013
 Name Blue River Dam
 Dam Height 312 Ft.
 Storage 89,500 Acre Ft.
 River Blue River
 Owner Name DAEN/NPP
 Owner type Federal
 Type Earth
 Purposes Flood, Rec

Constructed 1968
 Length 1,250 Ft.
 Height 312 Ft.
 Max Discharge 53,000 CFS
 Normal Storage 89,500 Acre Ft.
 Surface Area 807 Acres
 Drainage Area 87.3 Sq. Mi.

Mean Annual Precipitation (Inches)

Mean	SD	Min	Max	Range
90.7	6.1	68.4	105.0	36.6

Freshwater Wetlands

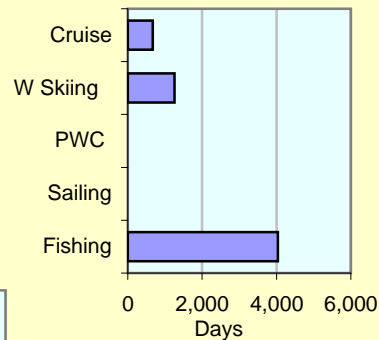


Roughness

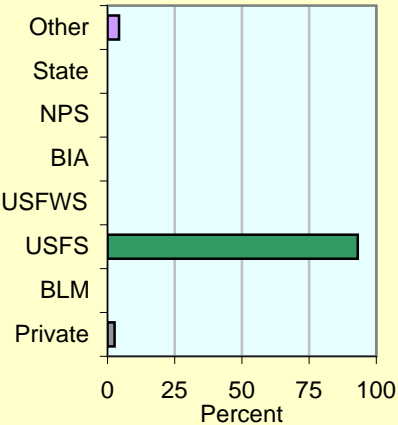
Index 41.9
 Decile 9
 Steepness very steep

Visitation (2008)


Trips 3,868
 Total Use Days 3,447



Land Ownership



2001 Land Cover



Land Cover Change		2001 Land Cover								Total
		Open Water	Urban	Barren	Forest	Grass/Shrub	Agriculture	Wetlands	Ice/Snow	
1992 Land Cover	Open Water	1.3								1.3
	Urban		0.0							0.0
	Barren			0.1						0.1
	Forest				84.0					84.0
	Grass/Shrub					14.4				14.4
	Agriculture						0.0			0.0
	Wetlands							0.0		0.0
	Ice/Snow								0.0	0.0
Total		1.3	0.0	0.1	84.0	14.6	0.0	0.0	0.0	100.0