

Lake Number 204
 AOL Lake name **Green Peter Lake**
 GNIS ID 1158878
 GNIS Name Same as AOL
 NHD Reach Code 17090006008631
 Legacy LLID 1224892444788
 County Linn
 Admin. Basin Willamette
 Ecoregion Cascades
 Type Reservoir
 Latitude 44° 27' 01"
 Longitude -122° 32' 55"
 Lake Area 3,720.0 Acres, 1,505.5 Hectare
 Lake Elevation 1,014 Ft., 410 M.
 Basin Area 275.3 Sq. Mi., 713.0 Sq. Km.

Demographics (2000)

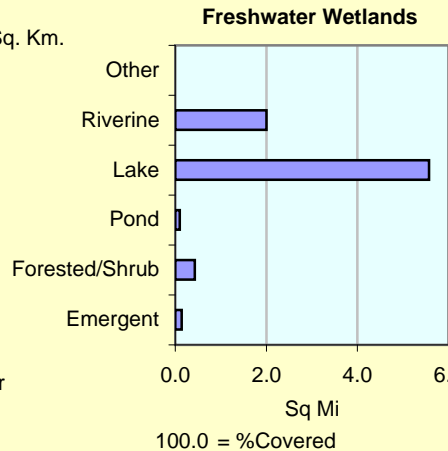
Population in basin 8
 Population in 50 Mi. 794,900
 Population/Acre 0.00
 Housing Units 2
 Seasonal Units -

Dam Information

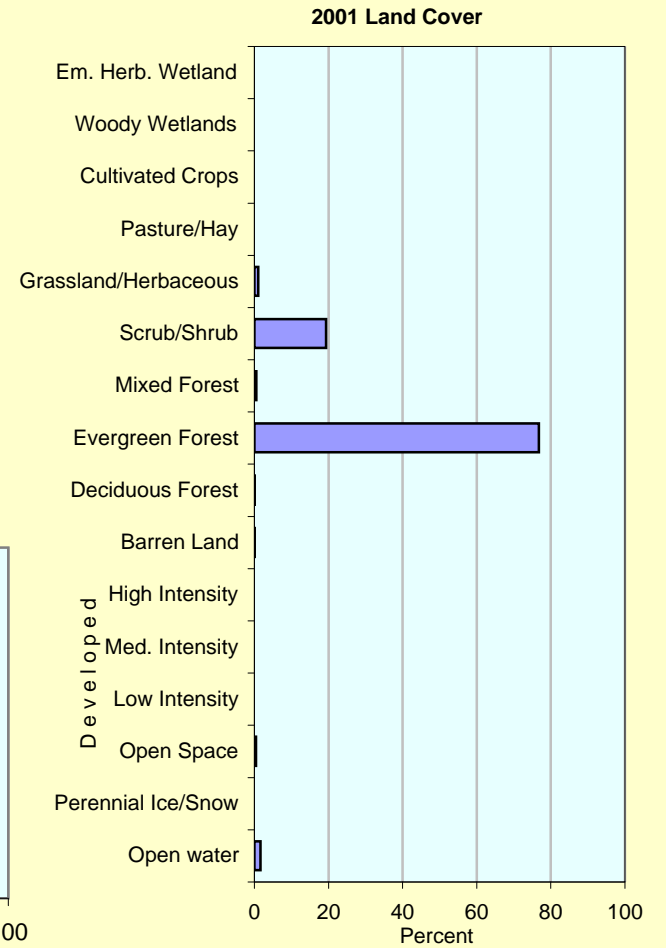
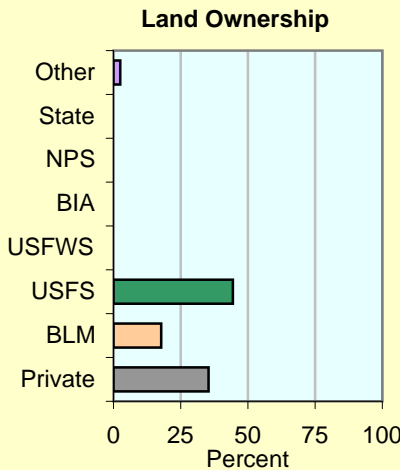
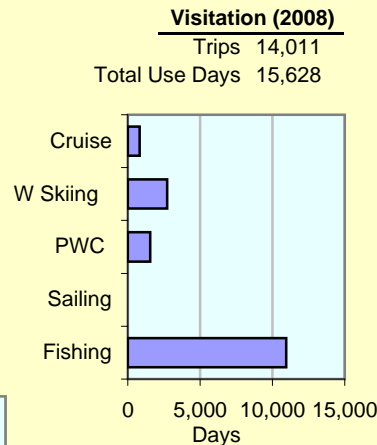
Federal ID OR00010
 Name Green Peter Reservoir
 Dam Height 378 Ft.
 Storage 430,000 Acre Ft.
 River Middle Santiam River
 Owner Name DAEN/NPP
 Owner type Federal
 Type Gravity
 Purposes Flood, Hydro, Rec, Irrig, Nav, Other
 Constructed 1967
 Length 1,517 Ft.
 Height 378 Ft.
 Max Discharge 110,000 CFS
 Normal Storage 428,000 Acre Ft.
 Surface Area 3,638 Acres
 Drainage Area 277.0 Sq. Mi.

Mean Annual Precipitation (Inches)

Mean	SD	Min	Max	Range
90.7	8.2	73.0	113.4	40.4



Roughness
 Index 39.4
 Decile 9
 Steepness very steep



Land Cover Change		2001 Land Cover								
		Open Water	Urban	Barren	Forest	Grass/Shrub	Agriculture	Wetlands	Ice/Snow	Total
1992 Land Cover	Open Water	1.6								1.6
	Urban		0.4							0.4
	Barren			0.1						0.1
	Forest			0.0	77.3	2.0				79.5
	Grass/Shrub					18.4				18.4
	Agriculture						0.0			0.0
	Wetlands							0.0		0.0
	Ice/Snow								0.0	0.0
Total		1.6	0.4	0.1	77.3	20.4	0.1	0.0	0.0	100.0