

Lake Number 1120
 AOL Lake name **Ice Lake**
 GNIS ID 1143977
 GNIS Name Same as AOL
 NHD Reach Code 17060105000762
 Legacy LLID 1172727452290
 County Wallowa
 Admin. Basin Grande Ronde
 Ecoregion Blue Mountains
 Type Natural Lake
 Latitude 45° 13' 52"
 Longitude -117° 16' 14"
 Lake Area 64.0 Acres, 25.9 Hectare
 Lake Elevation 7,855 Ft., 3,179 M.
 Basin Area 2.0 Sq. Mi., 5.2 Sq. Km.

Demographics (2000)

Population in basin 0
 Population in 50 Mi. 48,600
 Population/Acre -
 Housing Units -
 Seasonal Units -

Dam Information

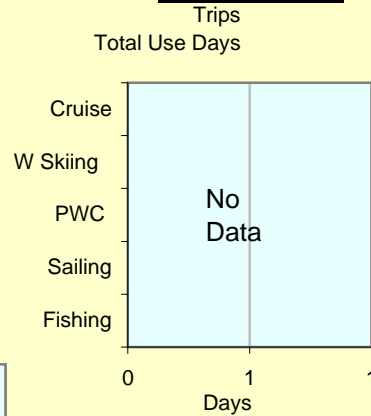
Federal ID -
 Name -
 Dam Height -
 Storage -
 River -
 Owner Name -
 Owner type -
 Type **No Dam**
 Purposes -

 Constructed -
 Length -
 Height -
 Max Discharge -
 Normal Storage -
 Surface Area -
 Drainage Area -

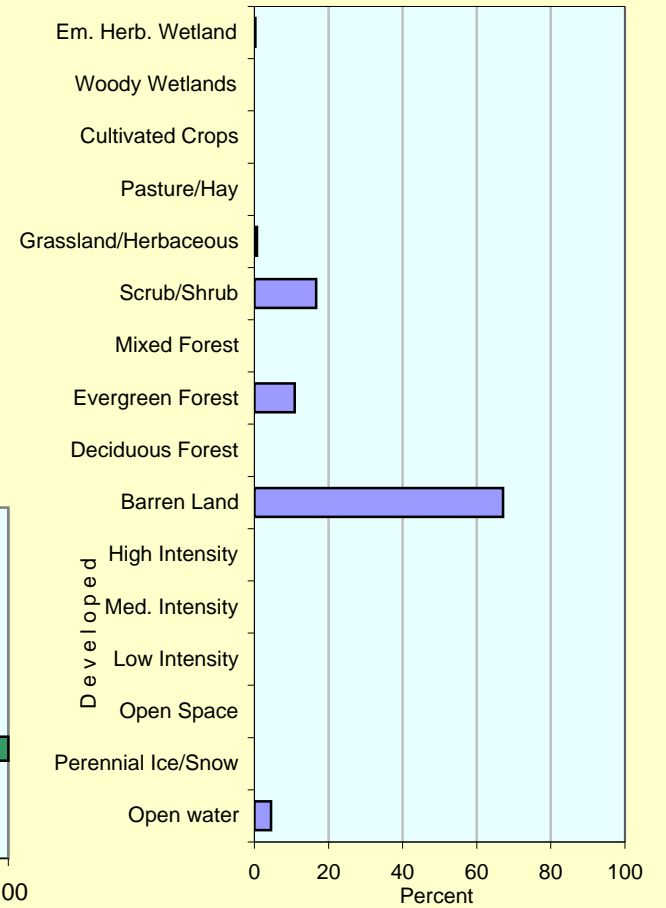
Mean Annual Precipitation (Inches)

Mean	SD	Min	Max	Range
56.9	3.3	52.0	60.1	8.1

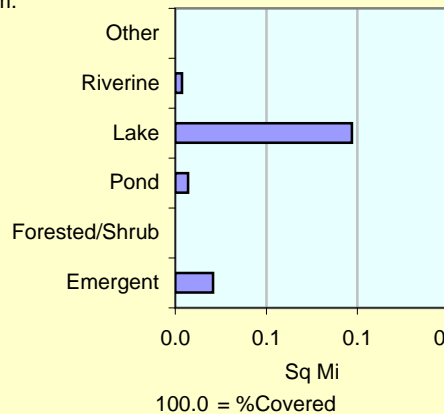
Visitation (2008)



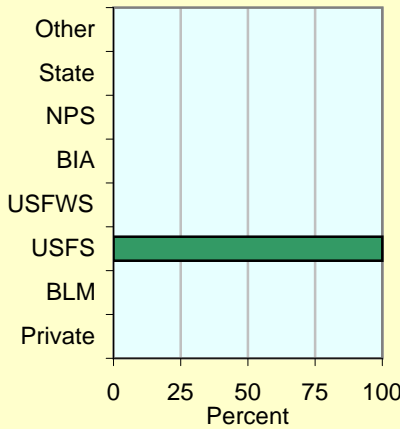
2001 Land Cover



Freshwater Wetlands



Land Ownership



Roughness

Index 47.7
 Decile 10
 Steepness very steep

Land Cover Change	2001 Land Cover								
	Open Water	Urban	Barren	Forest	Grass/Shrub	Agriculture	Wetlands	Ice/Snow	Total
1992 Land Cover	Open Water	4.2							4.2
	Urban		0.0						0.0
	Barren			66.2					66.8
	Forest			0.1	10.7				11.0
	Grass/Shrub					17.5			17.8
	Agriculture						0.0		0.0
	Wetlands							0.2	0.2
	Ice/Snow								0.0
Total	4.2	0.0	66.3	11.2	18.0	0.0	0.2	0.0	100.0