

Lake Number 167
 AOL Lake name **Clear Lake**
 GNIS ID 1139800
 GNIS Name Same as AOL
 NHD Reach Code 17100304000652
 Legacy LLID 1241808436455
 County Douglas
 Admin. Basin South Coast
 Ecoregion Coast Range
 Type Natural Lake
 Latitude 43° 38' 02"
 Longitude -124° 11' 00"
 Lake Area 317.0 Acres, 128.3 Hectare
 Lake Elevation 233 Ft., 94 M.
 Basin Area 2.0 Sq. Mi., 5.1 Sq. Km.

Demographics (2000)

Population in basin 0
 Population in 50 Mi. 127,700
 Population/Acre -
 Housing Units -
 Seasonal Units -

Dam Information

Federal ID OR00141
 Name Clear Lake
 Dam Height 10 Ft.
 Storage 2,500 Acre Ft.
 River Clear Lake
 Owner Name City of Reedsport
 Owner type Local Government
 Type Other
 Purposes Water Supply

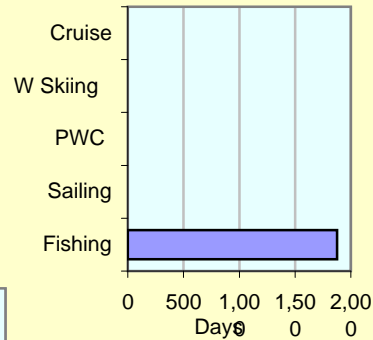
Constructed 1914
 Length 14 Ft.
 Height 10 Ft.
 Max Discharge 1,136 CFS
 Normal Storage 2,500 Acre Ft.
 Surface Area 383 Acres
 Drainage Area 2.3 Sq. Mi.

Mean Annual Precipitation (Inches)

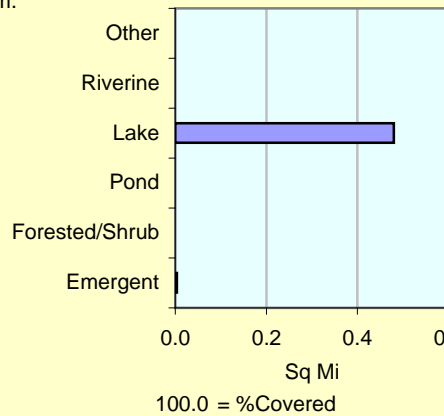
Mean	SD	Min	Max	Range
73.9	0.5	73.2	74.6	1.4

Visitation (2008)

Trips 929
 Total Use Days 1,876



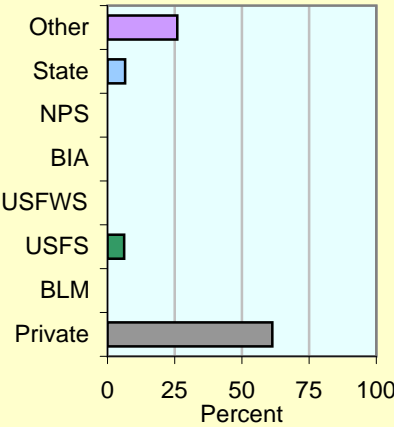
Freshwater Wetlands



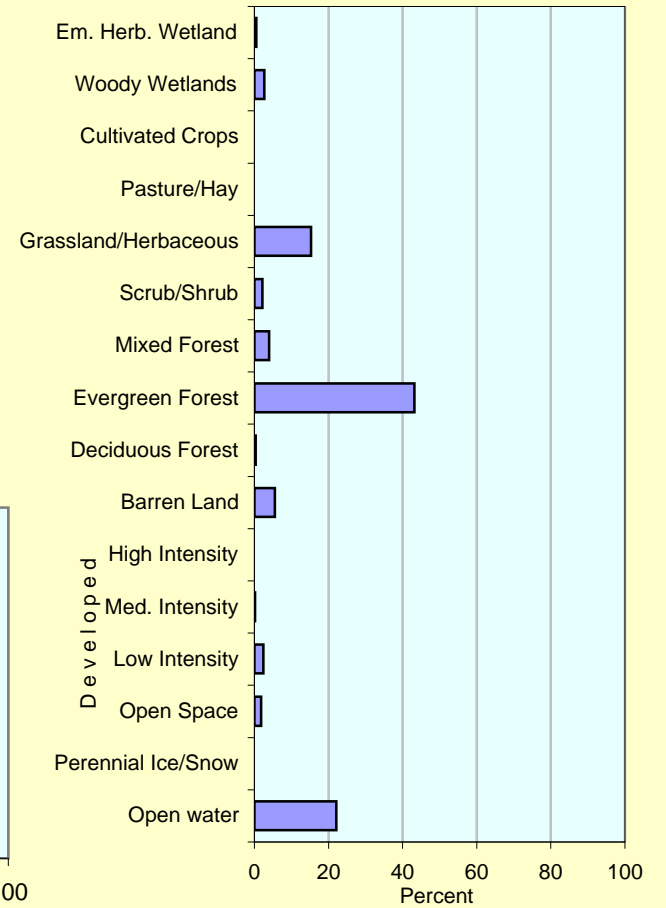
Roughness

Index 34.2
 Decile 8
 Steepness steep

Land Ownership



2001 Land Cover



Land Cover Change	2001 Land Cover								
	Open Water	Urban	Barren	Forest	Grass/Shrub	Agriculture	Wetlands	Ice/Snow	Total
Open Water	22.1								22.1
Urban		3.6							3.6
Barren			0.9						0.9
Forest			5.1	47.4	15.3				68.8
Grass/Shrub					2.1				2.1
Agriculture						0.0			0.0
Wetlands							2.5		2.5
Ice/Snow								0.0	0.0
Total	22.1	4.5	6.0	47.4	17.4	0.0	2.6	0.0	100.0