

Lake Number 130
 AOL Lake name **Tenmile Lake**
 GNIS ID 1150976
 GNIS Name Same as AOL
 NHD Reach Code 17100304000657
 Legacy LLID 1241367435617
 County Coos
 Admin. Basin South Coast
 Ecoregion Coast Range
 Type Natural Lake
 Latitude 43° 34' 20"
 Longitude -124° 10' 28"
 Lake Area 1,627.0 Acres, 658.4 Hectare
 Lake Elevation 14 Ft., 6 M.
 Basin Area 40.6 Sq. Mi., 105.2 Sq. Km.

Demographics (2000)

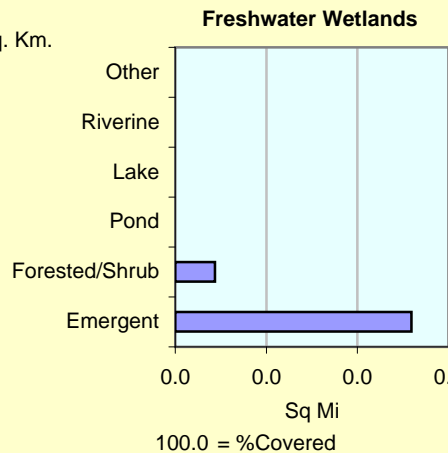
Population in basin 127
 Population in 50 Mi. 157,100
 Population/Acre 0.08
 Housing Units 131
 Seasonal Units 8

Dam Information

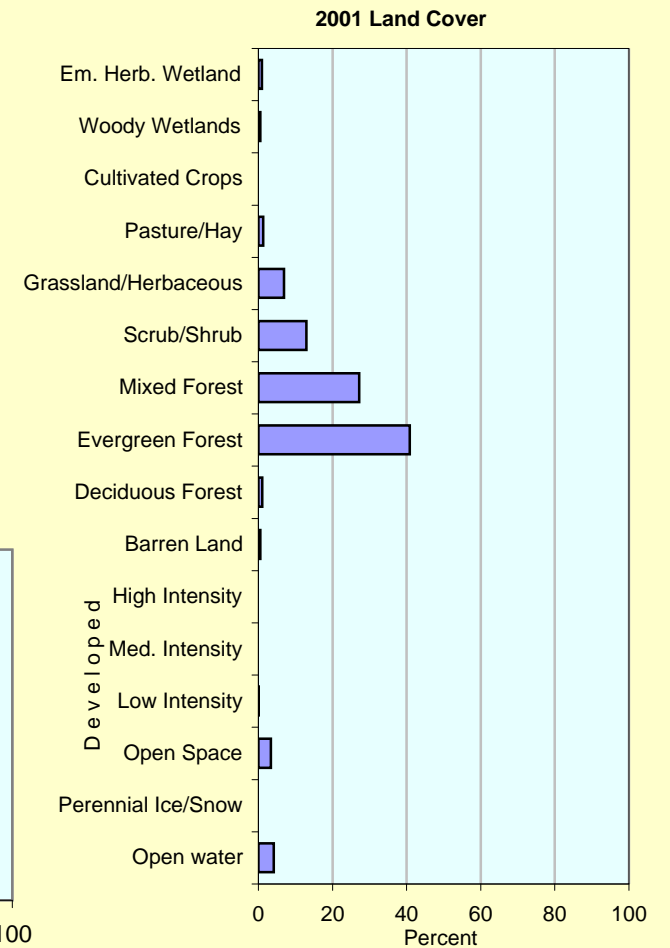
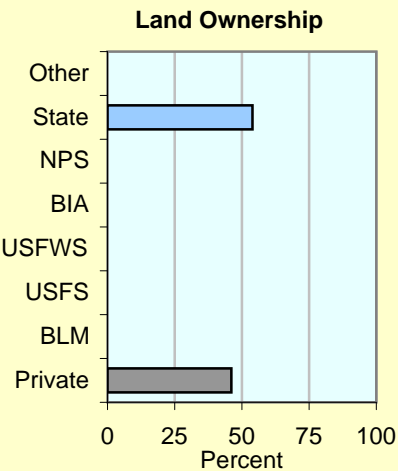
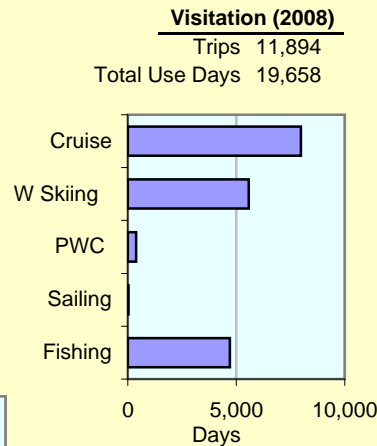
Federal ID -
 Name -
 Dam Height -
 Storage -
 River -
 Owner Name -
 Owner type -
 Type **No Dam**
 Purposes -
 Constructed -
 Length -
 Height -
 Max Discharge -
 Normal Storage -
 Surface Area -
 Drainage Area -

Mean Annual Precipitation (Inches)

Mean	SD	Min	Max	Range
74.3	4.0	69.2	85.0	15.8



Roughness
 Index 46.9
 Decile 10
 Steepness very steep



Land Cover Change		2001 Land Cover								
		Open Water	Urban	Barren	Forest	Grass/Shrub	Agriculture	Wetlands	Ice/Snow	Total
1992 Land Cover	Open Water	4.1								4.1
	Urban		3.4							3.4
	Barren			0.0						0.0
	Forest			0.6	68.7	3.3				72.9
	Grass/Shrub					16.7				17.0
	Agriculture						1.0			1.0
	Wetlands							1.5		1.5
	Ice/Snow								0.0	0.0
Total		4.1	3.5	0.6	69.0	20.0	1.3	1.5	0.0	100.0