

Lake Number 280  
 AOL Lake name **Trail Bridge Reservoir**  
 GNIS ID 1158852  
 GNIS Name Same as AOL  
 NHD Reach Code 17090004007106  
 Legacy LLID 1220477442764  
 County Linn  
 Admin. Basin Willamette  
 Ecoregion Cascades  
 Type Reservoir  
 Latitude 44° 16' 24"  
 Longitude -122° 02' 58"  
 Lake Area 73.0 Acres, 29.5 Hectare  
 Lake Elevation 2,031 Ft., 822 M.  
 Basin Area 184.2 Sq. Mi., 477.2 Sq. Km.

**Demographics (2000)**

Population in basin 8  
 Population in 50 Mi. 240,500  
 Population/Acre 0.11  
 Housing Units 6  
 Seasonal Units -

**Dam Information**

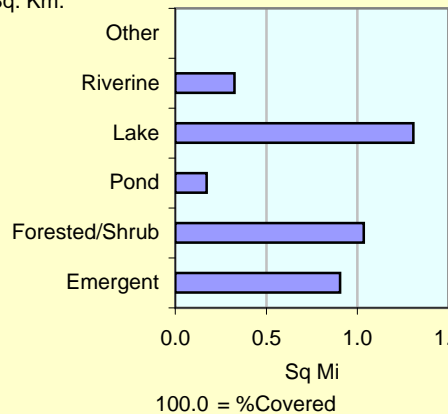
Federal ID OR00540  
 Name Trail Bridge Reg. Res.  
 Dam Height 96 Ft.  
 Storage 2,263 Acre Ft.  
 River McKenzie & Smith Rivers  
 Owner Name Eugene Water & Electric Board  
 Owner type Public Utility  
 Type Earth  
 Purposes Hydro

Constructed 1962  
 Length 700 Ft.  
 Height 96 Ft.  
 Max Discharge 19,000 CFS  
 Normal Storage 2,263 Acre Ft.  
 Surface Area 84 Acres  
 Drainage Area 138.4 Sq. Mi.

**Mean Annual Precipitation (Inches)**

Mean	SD	Min	Max	Range
87.4	9.4	72.6	120.3	47.7

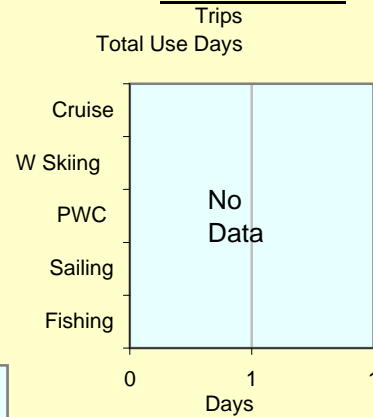
**Freshwater Wetlands**



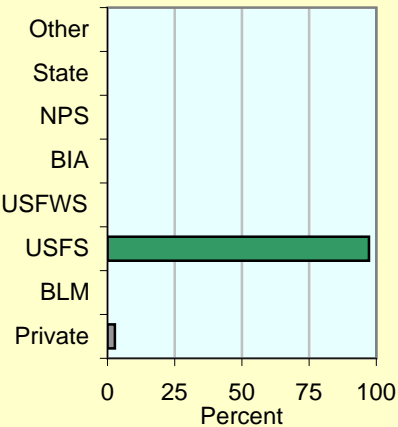
**Roughness**

Index 21.8  
 Decile 6  
 Steepness moderate

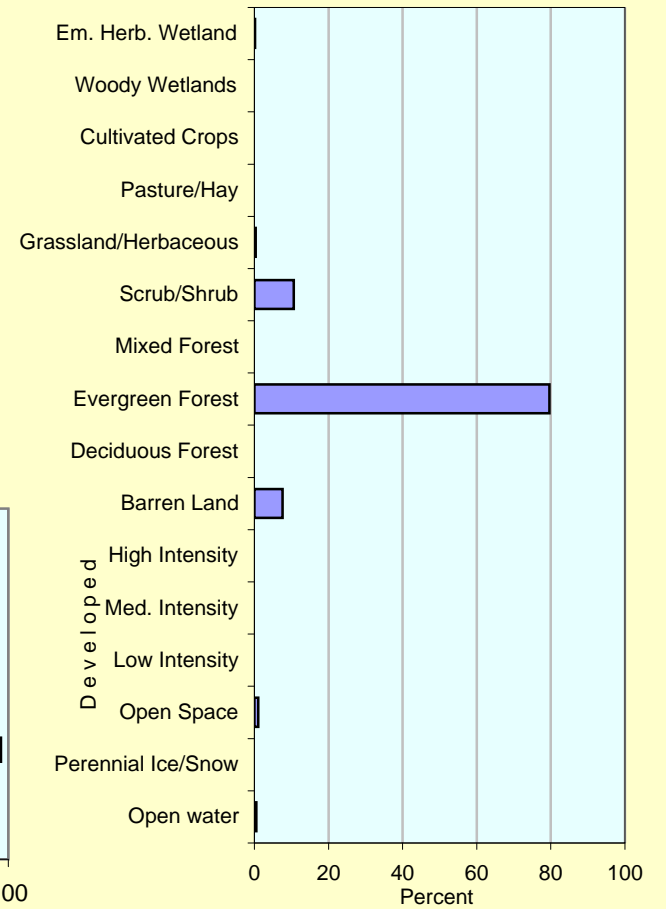
**Visitation (2008)**



**Land Ownership**



**2001 Land Cover**



Land Cover Change	2001 Land Cover								
	Open Water	Urban	Barren	Forest	Grass/Shrub	Agriculture	Wetlands	Ice/Snow	Total
1992 Land Cover	0.6	1.0	7.6	79.7	10.7	0.0	0.1	0.0	100.0
Open Water	0.6								0.6
Urban		1.0							1.0
Barren			7.6						7.6
Forest			0.0	79.7					80.0
Grass/Shrub					10.7				10.8
Agriculture						0.0			0.0
Wetlands							0.1		0.1
Ice/Snow								0.0	0.0
Total	0.6	1.0	7.6	79.7	11.0	0.0	0.1	0.0	100.0