

Lake Number 225
 AOL Lake name **Lost Lake**
 GNIS ID 1123507
 GNIS Name Same as AOL
 NHD Reach Code 17090004001064
 Legacy LLID 1219055444330
 County Linn
 Admin. Basin Willamette
 Ecoregion Cascades
 Type Natural Lake
 Latitude 44° 25' 49"
 Longitude -121° 54' 41"
 Lake Area 85.0 Acres, 34.4 Hectare
 Lake Elevation 3,727 Ft., 1,508 M.
 Basin Area 13.8 Sq. Mi., 35.8 Sq. Km.

Demographics (2000)

Population in basin 0
 Population in 50 Mi. 179,100
 Population/Acre -
 Housing Units -
 Seasonal Units -

Dam Information

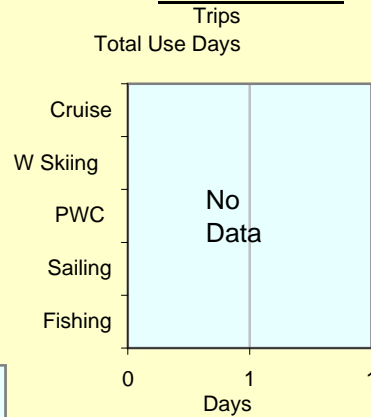
Federal ID -
 Name -
 Dam Height -
 Storage -
 River -
 Owner Name -
 Owner type -
 Type **No Dam**
 Purposes -

Constructed -
 Length -
 Height -
 Max Discharge -
 Normal Storage -
 Surface Area -
 Drainage Area -

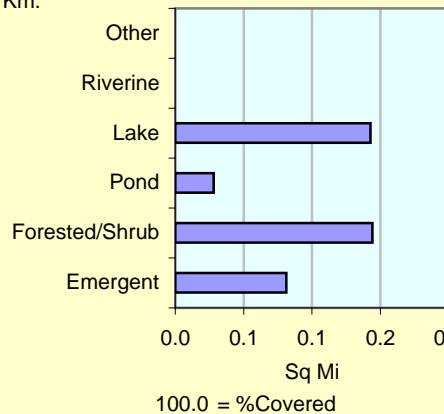
Mean Annual Precipitation (Inches)

| Mean | SD | Min | Max | Range |
|------|-----|------|------|-------|
| 88.8 | 3.1 | 81.3 | 95.2 | 13.9 |

Visitation (2008)



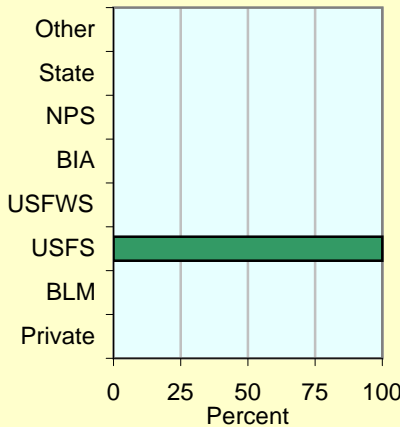
Freshwater Wetlands



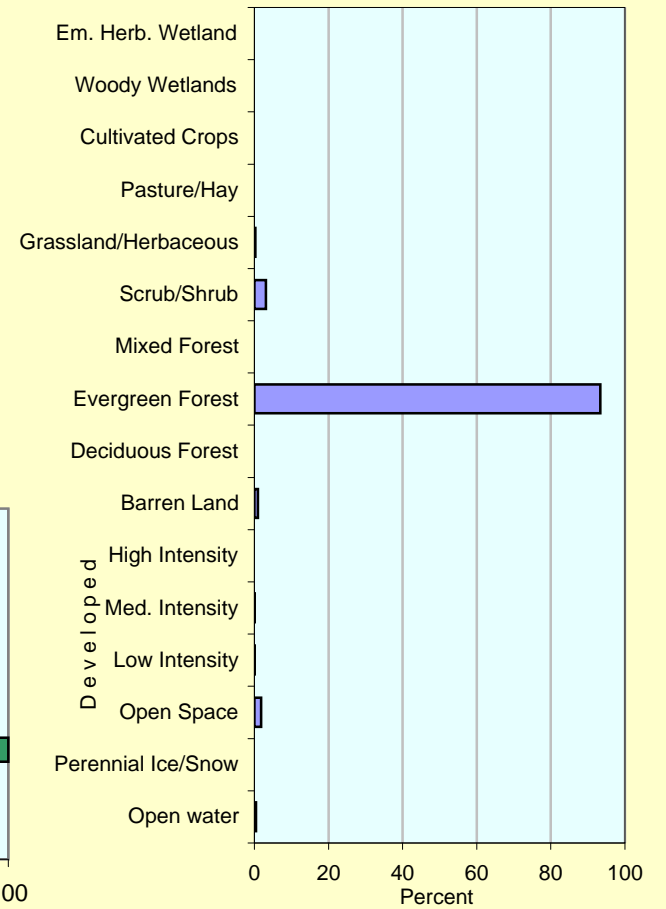
Roughness

Index 21.1
 Decile 6
 Steepness moderate

Land Ownership



2001 Land Cover



| Land Cover Change | 2001 Land Cover | | | | | | | | |
|-------------------|-----------------|------------|------------|-------------|-------------|-------------|------------|------------|--------------|
| | Open Water | Urban | Barren | Forest | Grass/Shrub | Agriculture | Wetlands | Ice/Snow | Total |
| Open Water | 0.3 | | | | | | | | 0.3 |
| Urban | | 1.7 | | | | | | | 1.7 |
| Barren | | | 0.8 | | | | | | 0.8 |
| Forest | | | 0.1 | 93.4 | | | | | 93.9 |
| Grass/Shrub | | | | | 3.1 | | | | 3.2 |
| Agriculture | | | | | | 0.0 | | | 0.1 |
| Wetlands | | | | | | | 0.0 | | 0.0 |
| Ice/Snow | | | | | | | | 0.0 | 0.0 |
| Total | 0.4 | 1.9 | 0.9 | 93.4 | 3.3 | 0.0 | 0.0 | 0.0 | 100.0 |