

Lake Number 166  
 AOL Lake name **Chickahominy Reservoir**  
 GNIS ID 1119043  
 GNIS Name Same as AOL  
 NHD Reach Code 17120004002775  
 Legacy LLID 1195936434701  
 County Harney  
 Admin. Basin Malheur Lake  
 Ecoregion Northern Basin and Range  
 Type Reservoir  
 Latitude 43° 32' 41"  
 Longitude -119° 36' 52"  
 Lake Area 491.0 Acres, 198.7 Hectare  
 Lake Elevation 4,292 Ft., 1,737 M.  
 Basin Area 86.2 Sq. Mi., 223.3 Sq. Km.

**Demographics (2000)**

Population in basin 0  
 Population in 50 Mi. 7,200  
 Population/Acre -  
 Housing Units -  
 Seasonal Units -

**Dam Information**

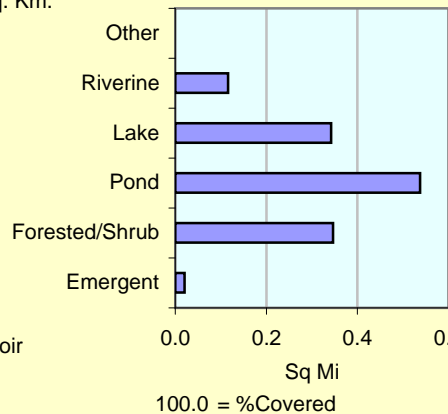
Federal ID OR00228  
 Name Chickahominy Reservoir  
 Dam Height 36 Ft.  
 Storage 9,000 Acre Ft.  
 River Chickahominy Creek  
 Owner Name ODF&W  
 Owner type State  
 Type Earth  
 Purposes Irrig

Constructed 1951  
 Length 300 Ft.  
 Height 36 Ft.  
 Max Discharge 2,862 CFS  
 Normal Storage 7,228 Acre Ft.  
 Surface Area 529 Acres  
 Drainage Area 28.2 Sq. Mi.

**Mean Annual Precipitation (Inches)**

Mean	SD	Min	Max	Range
11.2	1.5	9.4	16.3	6.9

**Freshwater Wetlands**

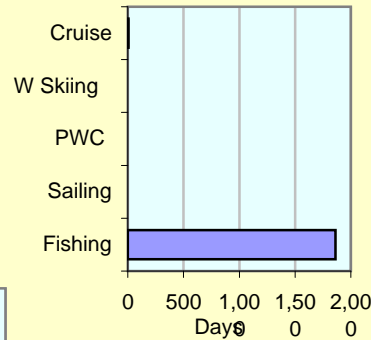


**Roughness**

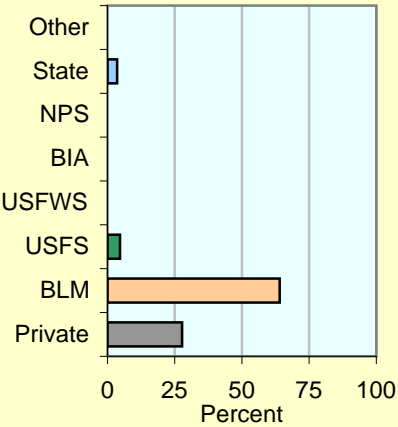
Index 6.9  
 Decile 1  
 Steepness low

**Visitation (2008)**

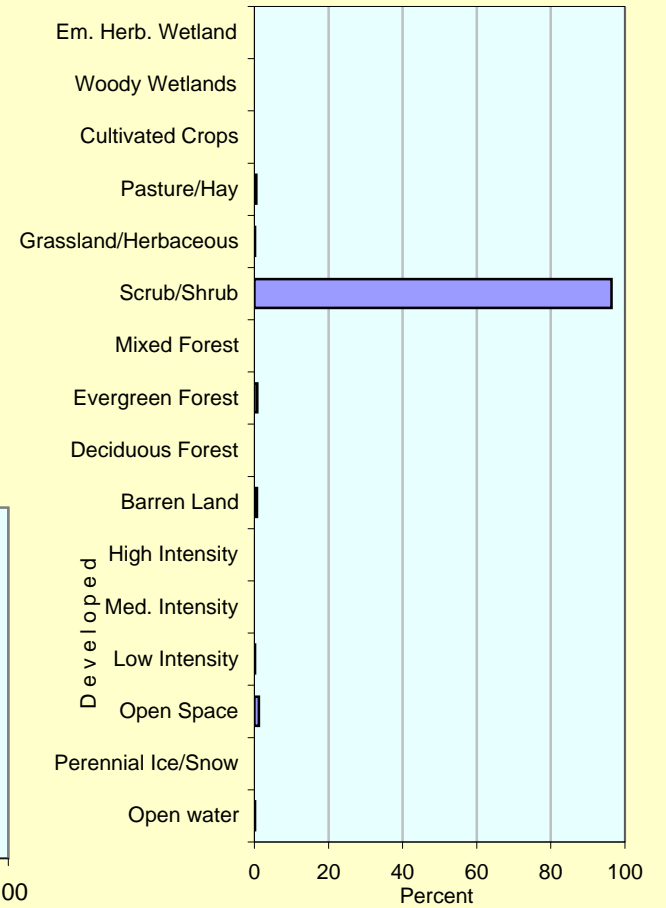
Trips 1,869  
 Total Use Days 1,862



**Land Ownership**



**2001 Land Cover**



Land Cover Change		2001 Land Cover								
		Open Water	Urban	Barren	Forest	Grass/Shrub	Agriculture	Wetlands	Ice/Snow	Total
1992 Land Cover	Open Water	0.2								0.6
	Urban		1.3							1.3
	Barren			0.7						0.7
	Forest				0.7					0.9
	Grass/Shrub					96.2				96.2
	Agriculture						0.1			0.2
	Wetlands							0.0		0.0
	Ice/Snow								0.0	0.0
Total		0.2	1.3	0.7	0.8	96.4	0.6	0.0	0.0	100.0