

Lake Number 72  
 AOL Lake name **East Lake**  
 GNIS ID 1141624  
 GNIS Name Same as AOL  
 NHD Reach Code 17070302000350  
 Legacy LLID 1212089437288  
 County Deschutes  
 Admin. Basin Deschutes  
 Ecoregion Cascades  
 Type Natural Lake  
 Latitude 43° 43' 09"  
 Longitude -121° 12' 53"  
 Lake Area 1,044.0 Acres, 422.5 Hectare  
 Lake Elevation 6,385 Ft., 2,584 M.  
 Basin Area 6.9 Sq. Mi., 18.0 Sq. Km.

**Demographics (2000)**

Population in basin 0  
 Population in 50 Mi. 140,600  
 Population/Acre -  
 Housing Units -  
 Seasonal Units -

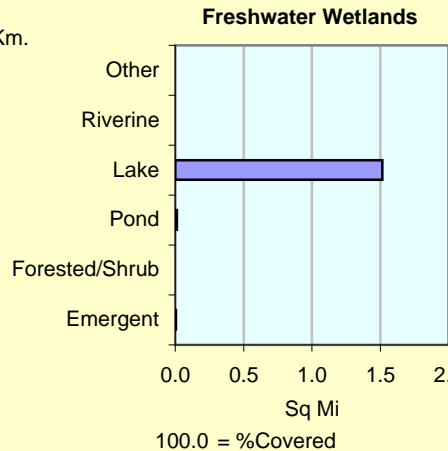
**Dam Information**

Federal ID -  
 Name -  
 Dam Height -  
 Storage -  
 River -  
 Owner Name -  
 Owner type -  
 Type **No Dam**  
 Purposes -

Constructed -  
 Length -  
 Height -  
 Max Discharge -  
 Normal Storage -  
 Surface Area -  
 Drainage Area -

**Mean Annual Precipitation (Inches)**

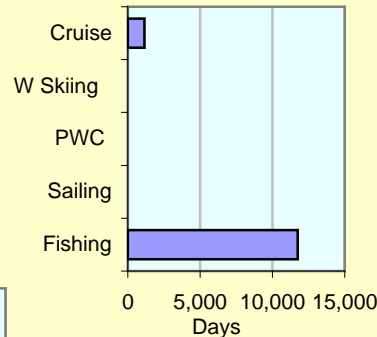
Mean	SD	Min	Max	Range
29.0	1.3	26.7	31.0	4.3



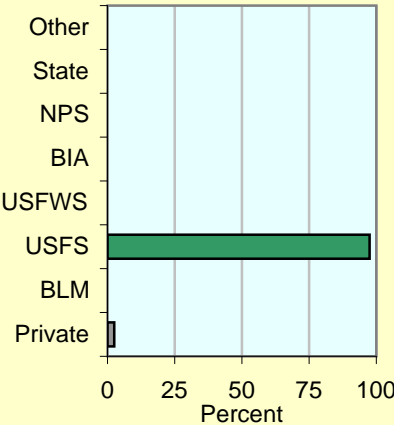
**Roughness**

Index 26.0  
 Decile 7  
 Steepness moderate

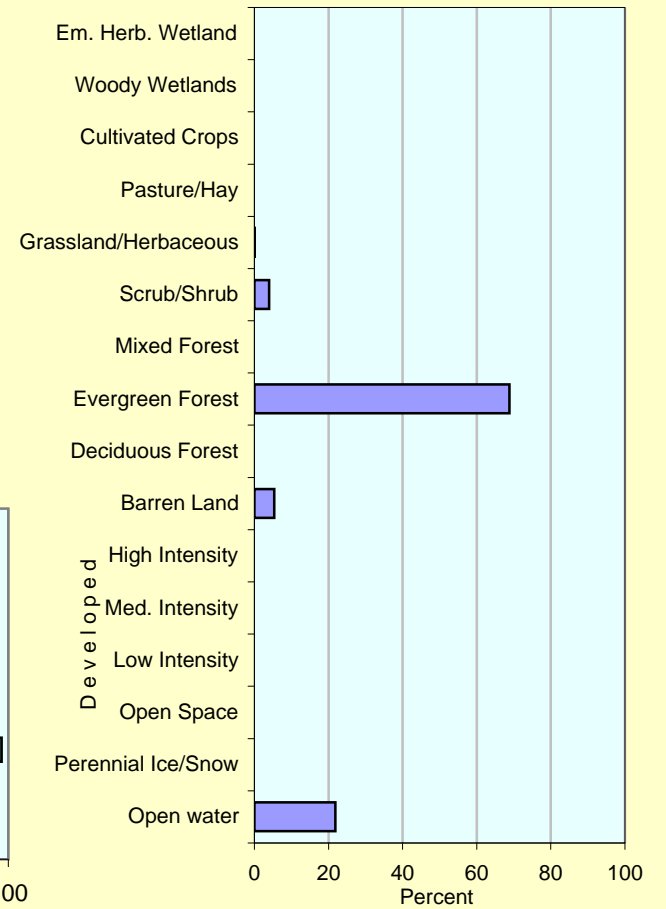
**Visitation (2008)**  
 Trips 6,536  
 Total Use Days 12,134



**Land Ownership**



**2001 Land Cover**



Land Cover Change		2001 Land Cover								Total
		Open Water	Urban	Barren	Forest	Grass/Shrub	Agriculture	Wetlands	Ice/Snow	
1992 Land Cover	Open Water	21.7								21.7
	Urban		0.0							0.0
	Barren			5.2						5.2
	Forest			0.0	68.8					68.8
	Grass/Shrub					3.9				4.1
	Agriculture						0.0			0.1
	Wetlands							0.0		0.0
	Ice/Snow								0.0	0.0
Total		21.8	0.0	5.2	69.1	3.9	0.0	0.0	0.0	100.0